


















Legend

-  Local Nature Reserves (England)
-  National Nature Reserves (England)
-  Ramsar Sites (England)
-  Sites of Special Scientific Interest (England)
-  Special Areas of Conservation (England)
-  Special Protection Areas (England)
-  Biosphere Reserves (England)
-  Scheduled Monuments (England)
- World Heritage Sites (England)**
-  Buffer Zone
-  World Heritage Site
- Listed Buildings (England)**
-  I
-  II
-  II*
-  Registered Battlefields (England)
-  Registered Parks and Gardens (England)
- Ancient Woodland (England)**
-  Ancient and Semi-Natural Woodland
-  Ancient Replanted Woodland

Projection = OSGB36
 xmin = 182600
 ymin = 56680
 xmax = 190700
 ymax = 60440



Map produced by MAGIC on 3 June, 2021.
 Copyright resides with the data suppliers and the map must not be reproduced without their permission. Some information in MAGIC is a snapshot of the information that is being maintained or continually updated by the originating organisation. Please refer to the metadata for details as information may be illustrative or representative rather than definitive at this stage.